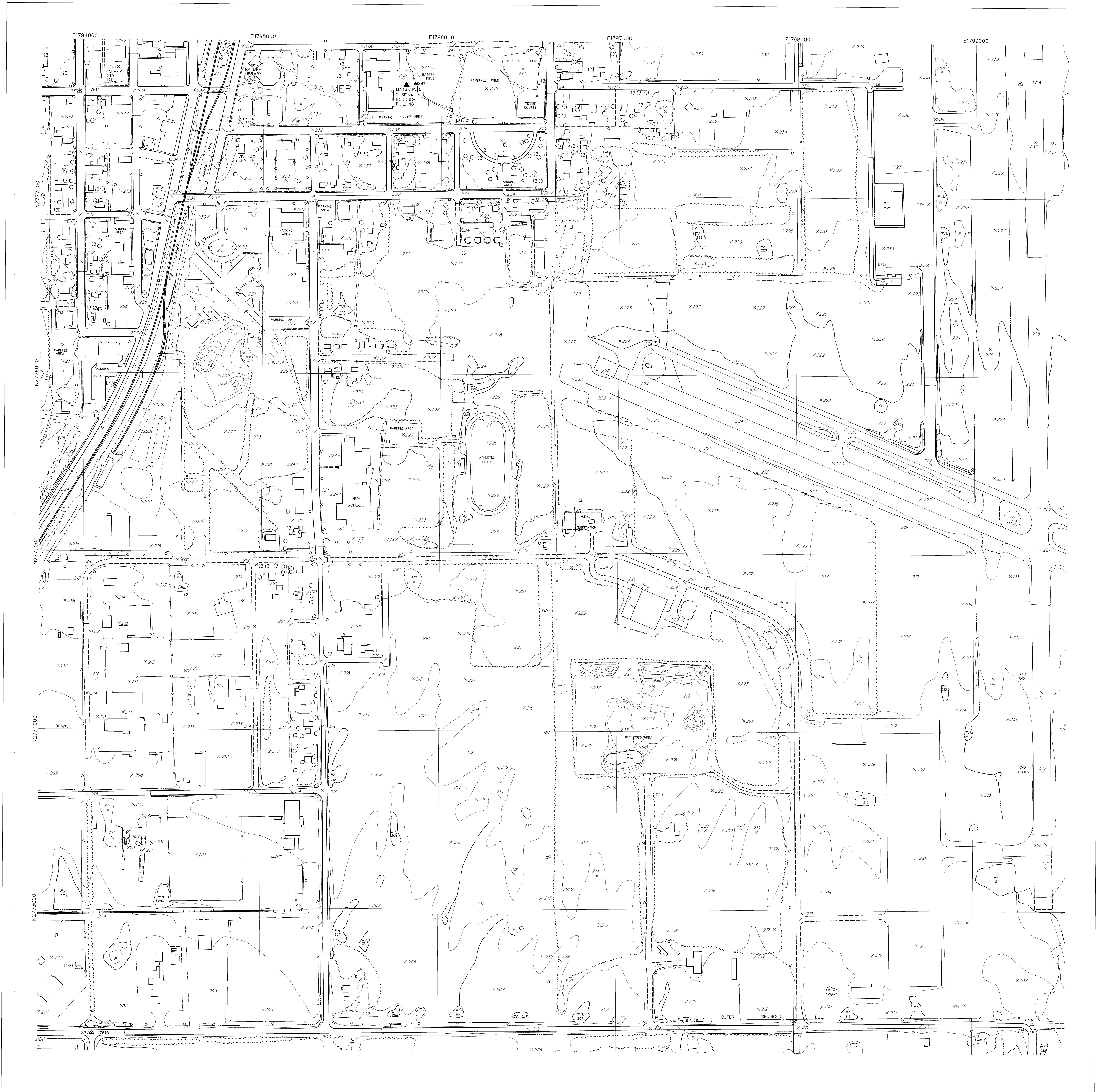
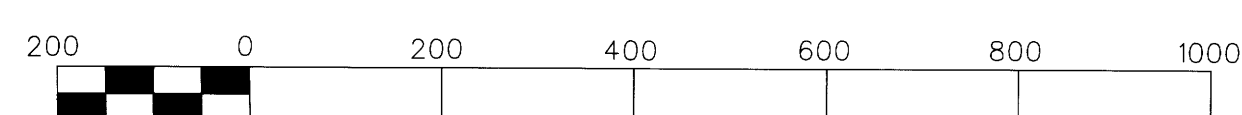


MATANUSKA-SUSITNA BOROUGH  
PALMER, ALASKA




COMPILED BY PHOTOGRAMMETRIC METHODS  
FROM AERIAL PHOTOGRAPHS TAKEN APRIL, 1986.  
THIS MAP IS COMPILED TO NATIONAL MAP  
ACCURACY STANDARDS BY AIR SURVEY AND  
DESIGN, INC., HERNDON, VIRGINIA.

SCALE: 1 INCH = 200 FEET



1000 GRID: ALASKA COORDINATE SYSTEM  
ZONE A (TRANSVERSE MERCATOR)  
CONTOUR INTERVAL 5 FEET

GRID NORTH



MAPSHEET T17NR02E04

**NOTICE**

The Matanuska-Susitna Borough assumes no responsibility for completeness or accuracy of information contained within. There are no warranties or representations expressed or implied that these maps are accurate or suitable for any particular purpose. The Borough assumes no responsibility whatsoever for the information contained on these maps and persons relying on such information do so at their own risk.

The Matanuska-Susitna Borough reserves sole rights to reproduce, duplicate or otherwise distribute copies of these maps.