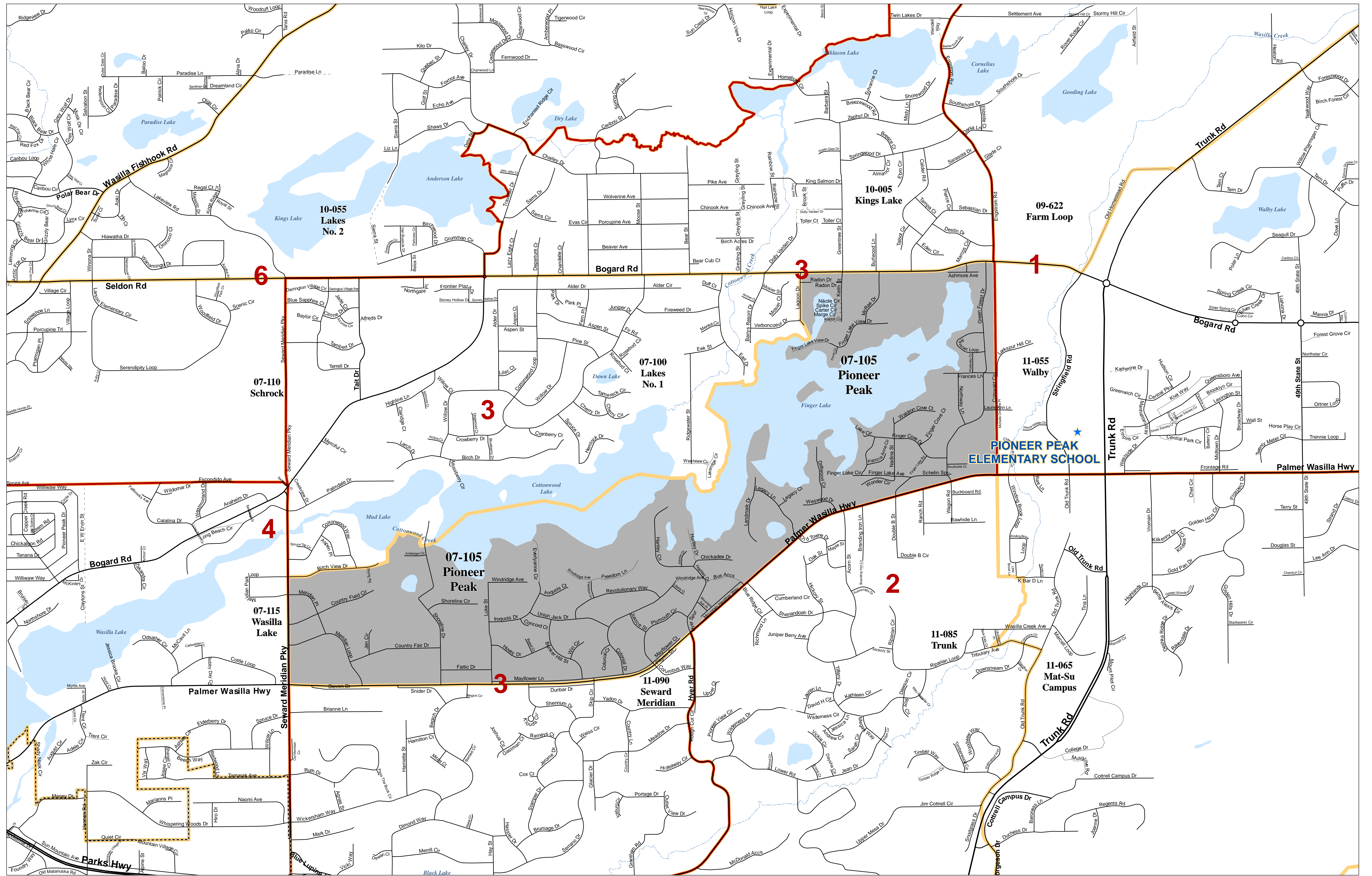



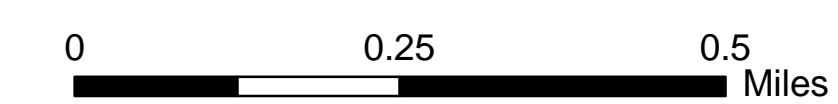


# Matanuska - Susitna Borough Voting Precincts



- Polling Location
- City Boundaries
- Assembly District and School Board Boundaries
- Voting Precinct Boundaries
- Highway
- Major
- Medium
- Minor
- Private
- Primitive
- Not Constructed
- Railroad

**Precinct # 07-105 Pioneer Peak**  
 Poll Location:  
**PIONEER PEAK ELEMENTARY SCHOOL**  
 1959 N. Stringfield Road



Prepared by MSB  
 IT Department - GIS Division  
 Data Sources: Matanuska-Susitna Borough  
 State of Alaska Division of Elections  
 September 2021