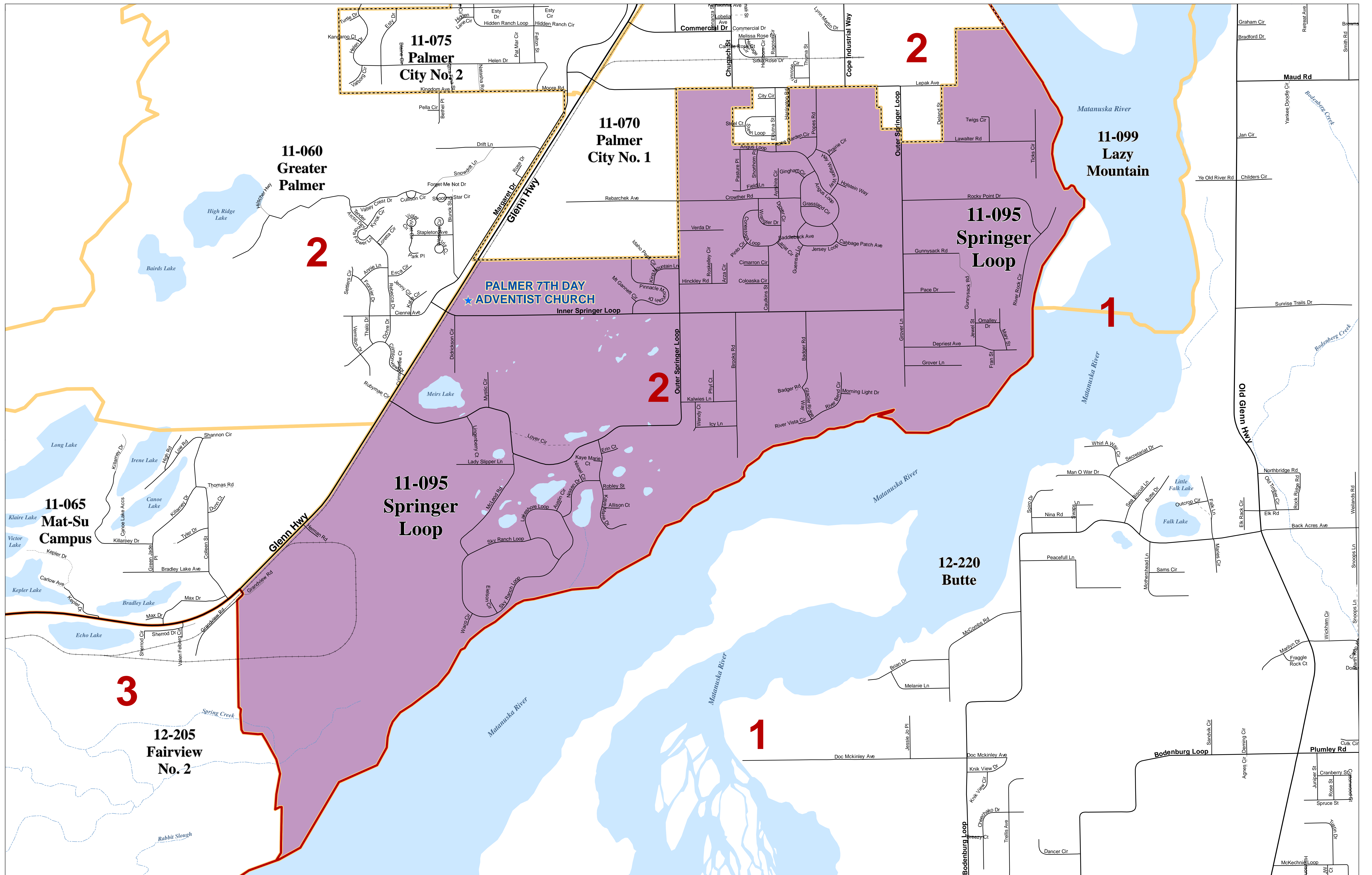






Matanuska - Susitna Borough Voting Precincts



- Polling Location
- City Boundaries
- Assembly District and School Board Boundaries
- Voting Precinct Boundaries
- Highway
- Major
- Medium
- Minor
- Private
- Primitive
- Not Constructed
- Railroad

Precinct # 11-095 Springer Loop
 Poll Location:
PALMER 7TH DAY ADVENTIST CHURCH
 2238 S. Inner Springer Loop



Prepared by MSB
 IT Department - GIS Division
 Data Sources: Matanuska-Susitna Borough
 State of Alaska Division of Elections
 September 2021