

3  
(2642)

4

**WERTZBAUGHER**

12 11 10

(6330)

W Moore Rd

(2) 2

3

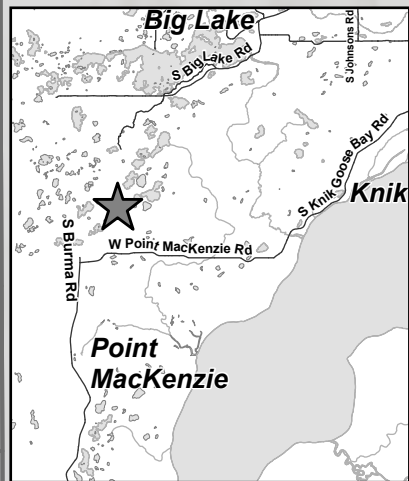
**22**

4  
**SEVENMILE**

**RIDGE**

5

S Ridge Rd



W Moore Rd

1  
(2248)

(3)

2

3

4

**27**

A2

1

(4)

2

3

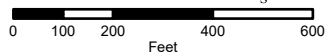
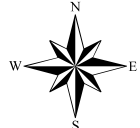


**Matanuska-Susitna Borough - Informational Map**

**INTERIM MATERIALS DISTRICT MSB 17.28**

**SEVEN MILE RIDGE**

**MSB ORDINANCE NO. 13-128**



This map is solely for informational purposes only. The Borough makes no express or implied warranties with respect to the character, function, or capabilities of the map or the suitability of the map for any particular purpose beyond those originally intended by the Borough. For information regarding the full disclaimer and policies related to acceptable uses of this map, please contact the Matanuska-Susitna Borough GIS Division at 907-861-7858.

Map produced by MSB IT Department/GIS Division  
Last Updated: 9/20/2024