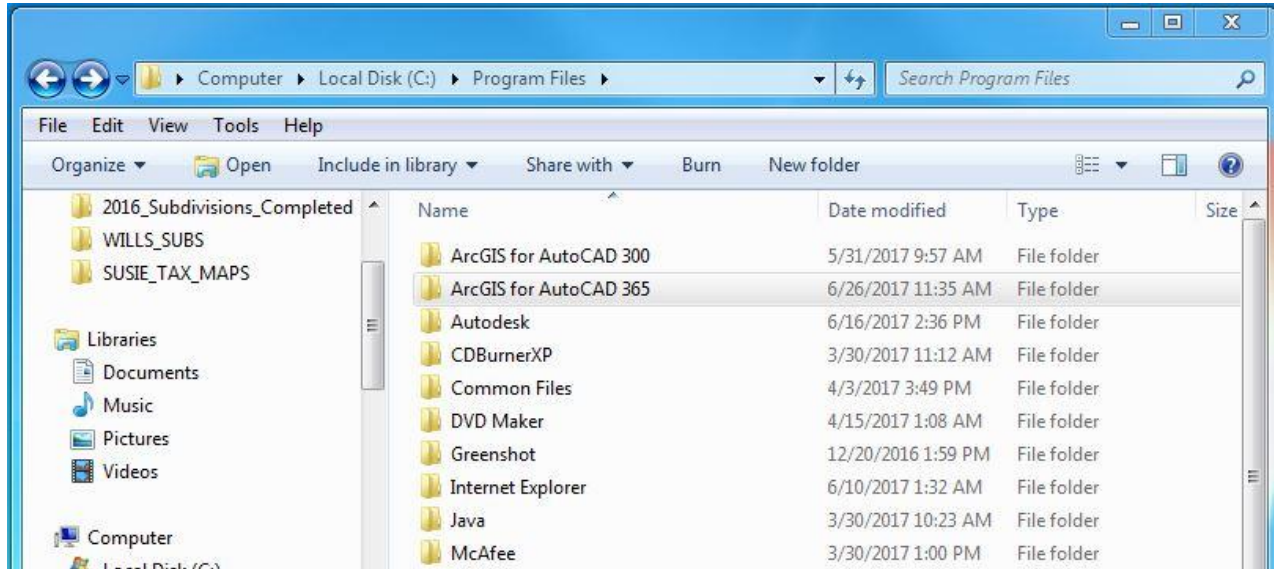


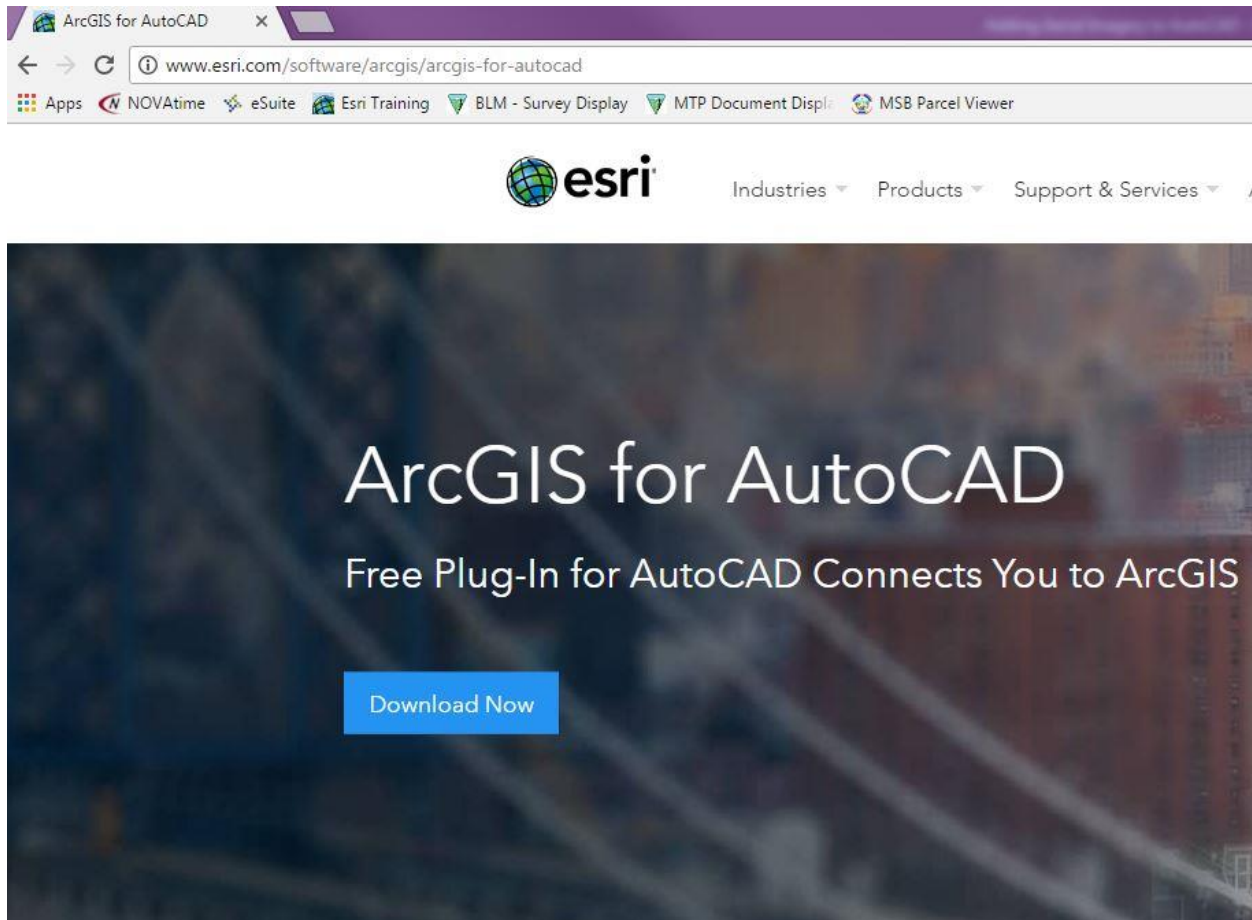
Downloading ArcGIS for AutoCAD

1. Check if ArcGIS for AutoCAD 365 is already installed in the local C drive > Program Files. If it is not, proceed with the following steps.

(NOTE: ArcGIS for AutoCAD 300 is an older version and must be uninstalled before the installation of ArcGIS for AutoCAD 365).



2. Make sure your computer meets the system requirements for ArcGIS for AutoCAD.
http://resources.arcgis.com/en/help/arcgis-for-autocad/#/System_Requirements_for_ArcGIS_for_AutoCAD/00w20000005p000000/
3. In your web browser, enter the following web address
<http://www.esri.com/software/arcgis/arcgis-for-autocad>. Click Download Now or scroll to the bottom of the web page, select your operating system, and click Download Now

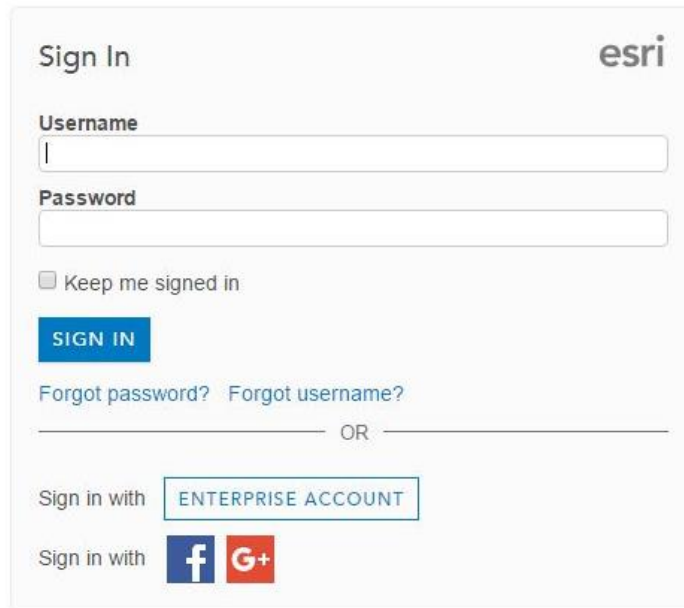


Bring ArcGIS and AutoCAD together to make mapping and GIS available across your organization.

Operating System	Language	Download Now
Windows 64 bit ▾	English ▾	

Read the [system requirements](#) and [installation instructions](#) for assistance installing ArcGIS for AutoCAD.

- An Esri username and password are required for this download. Sign in or create an account to continue (NOTE: Any free Esri global account will work for this download).



The image shows the Esri Sign In form. It includes a 'Sign In' header with the Esri logo, a 'Username' field, a 'Password' field, a 'Keep me signed in' checkbox, a 'SIGN IN' button, and links for 'Forgot password?' and 'Forgot username?'. Below these is an 'OR' separator, followed by a 'Sign in with' section featuring a button for 'ENTERPRISE ACCOUNT' and social media icons for Facebook and Google+.

- Check to make sure the .exe file reads ArcGISforAutoCAD_365_64.exe (or ArcGISforAutoCAD_365_32.exe if downloading for a 32-bit operating system). Click on the .exe file to download it



Downloads

Trevor, thank you for your interest in Esri.

By downloading, you are agreeing to be contacted by Esri via email about this download and related offerings. You can unsubscribe at any time by visiting www.esri.com/unsubscribe.

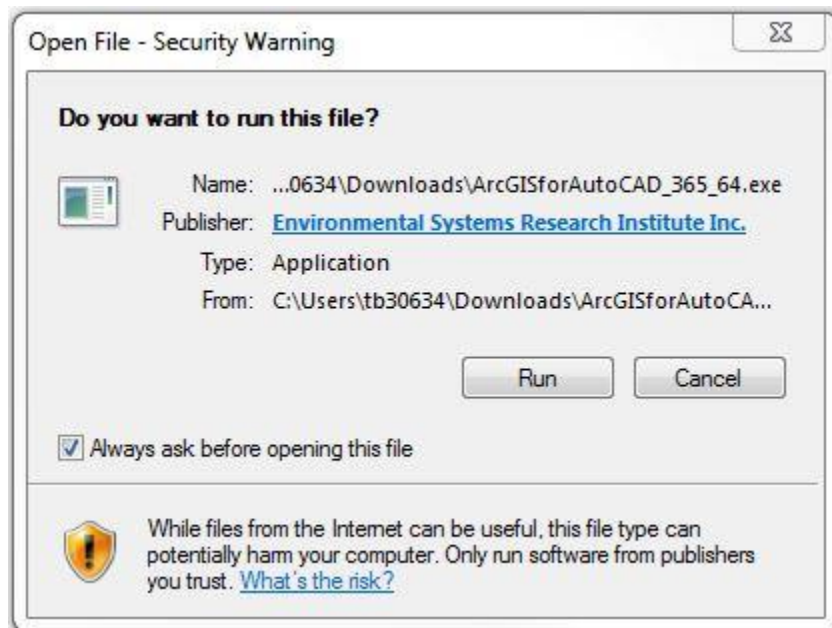
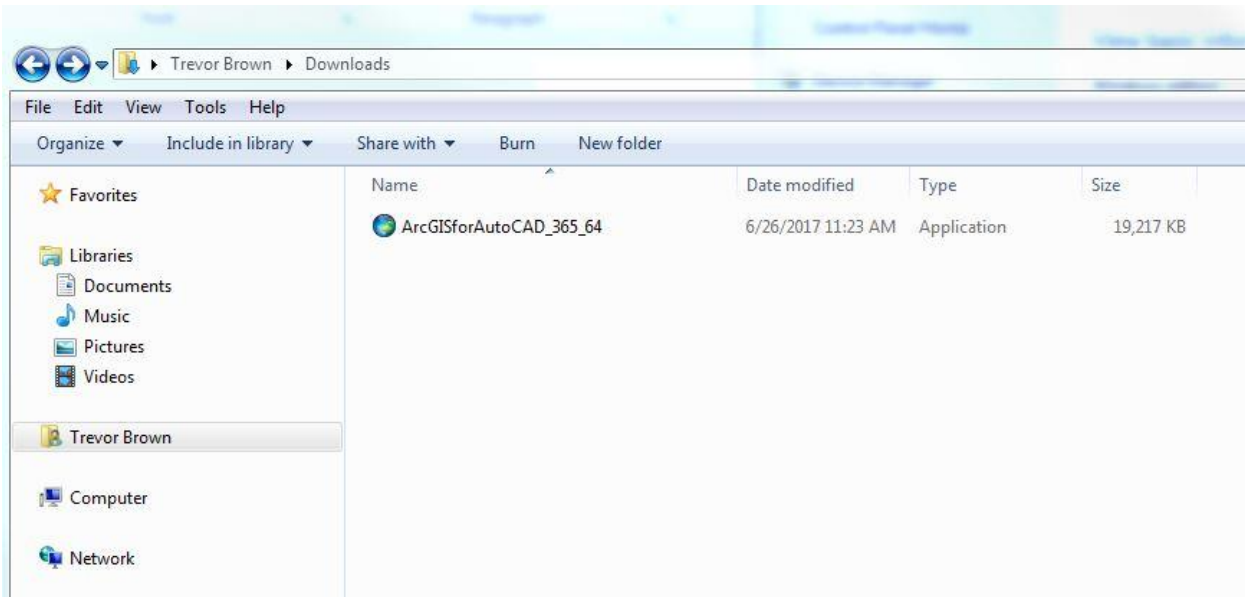
To download **ArcGIS for AutoCAD Build 365 for AutoCAD (64-bit) – English language**, select from the link below.

ArcGIS for AutoCAD is a free, downloadable plug-in application for AutoCAD that provides interoperability between AutoCAD and ArcGIS.

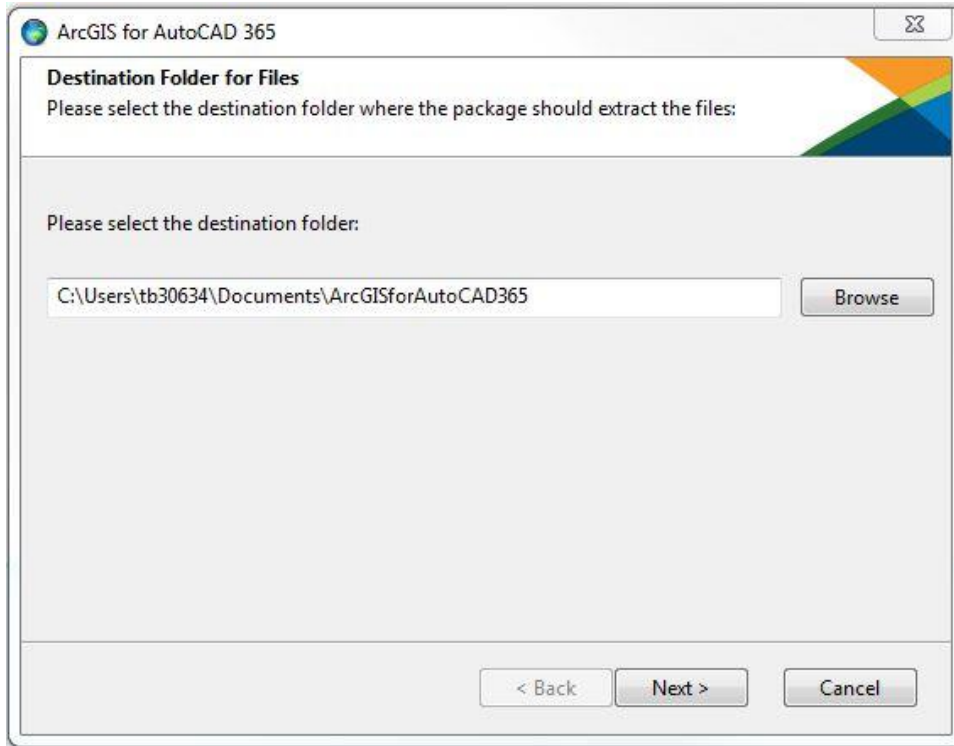
Location	File Size	Download
HTTP - Redlands CA USA	18.77 MB	ArcGISforAutoCAD_365_64.exe

View the list of [all available downloads](#).

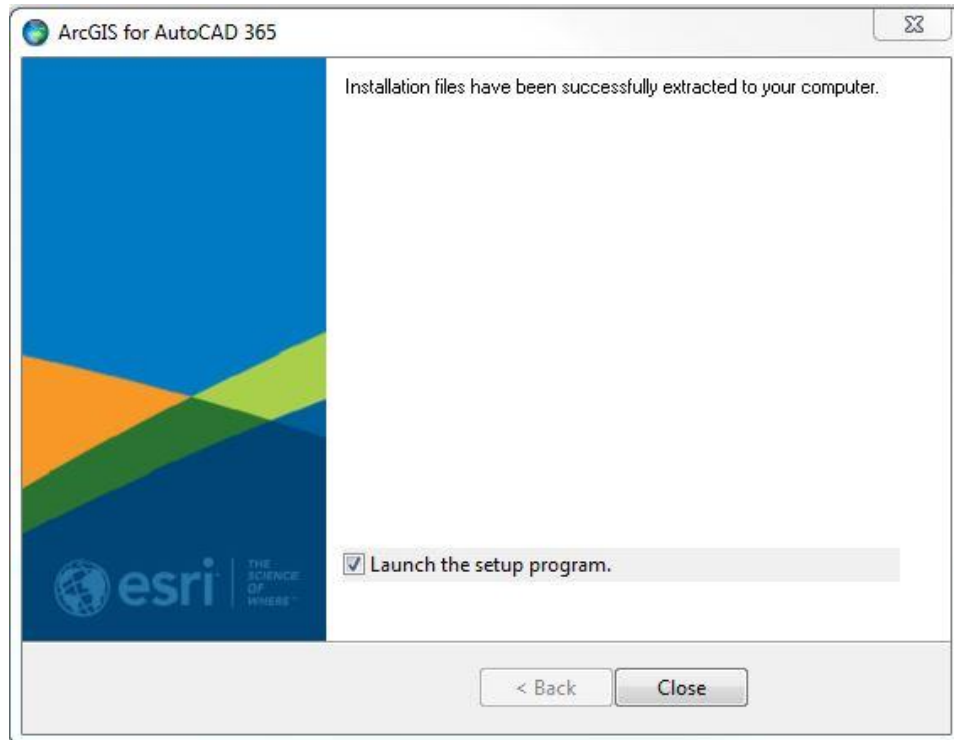
6. Navigate to the Downloads folder and run the .exe application



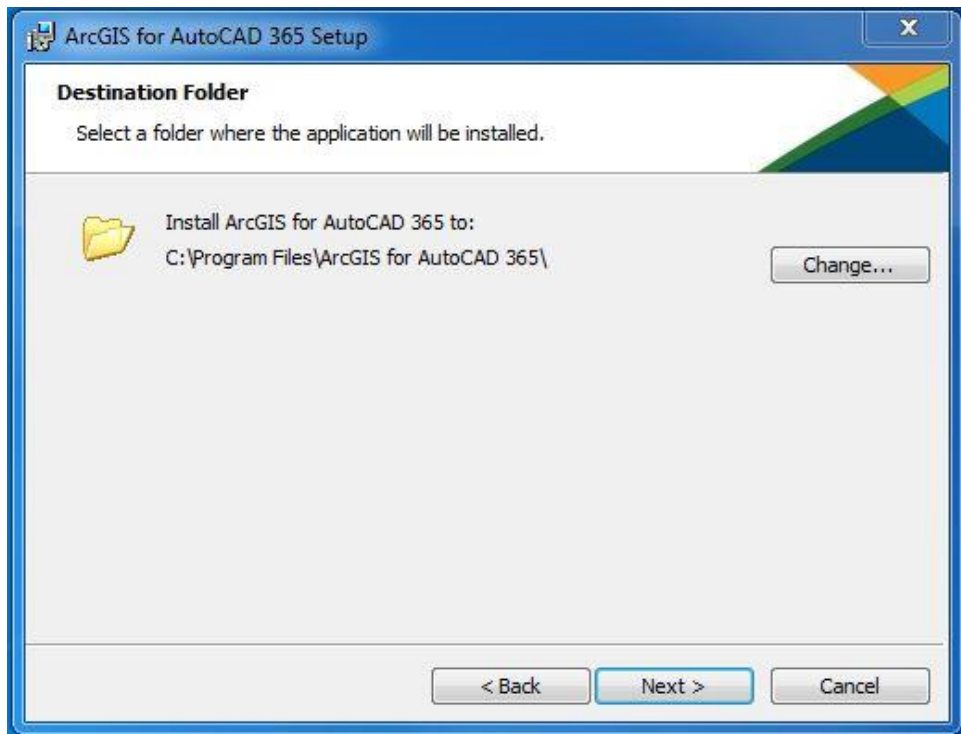
7. Leave the destination folder as the default and click next



8. Launch the setup program



9. Click next, accept the agreement, leave the default destination folder, and click install.



10. Once installation is complete, click finish.



ArcGIS for AutoCAD is now installed and ready to be used. For instructions, see the document *Loading Imagery Services Using ArcGIS for AutoCAD*.