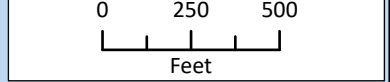


Path: M:\Product\Planning\Schools\Safe_Routes_To_Schools\Safe_Routes_To_Schools\Safe_Routes_To_Schools\Parent_Maps\Safe_Routes_To_Schools\Parent_Maps.aprx\SRTS_Parent_Maps.pdf

This map is solely for informational purposes only. The Borough makes no express or implied warranties with respect to the character, function, or capabilities of the map or the suitability of the map for any particular purpose beyond those originally intended by the Borough. For information regarding the full disclaimer and policies related to acceptable uses of this map, please contact the Matanuska-Susitna Borough GIS Division at 907-861-7858

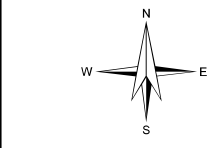


Safe Routes to School (SRTS Plan 2024)

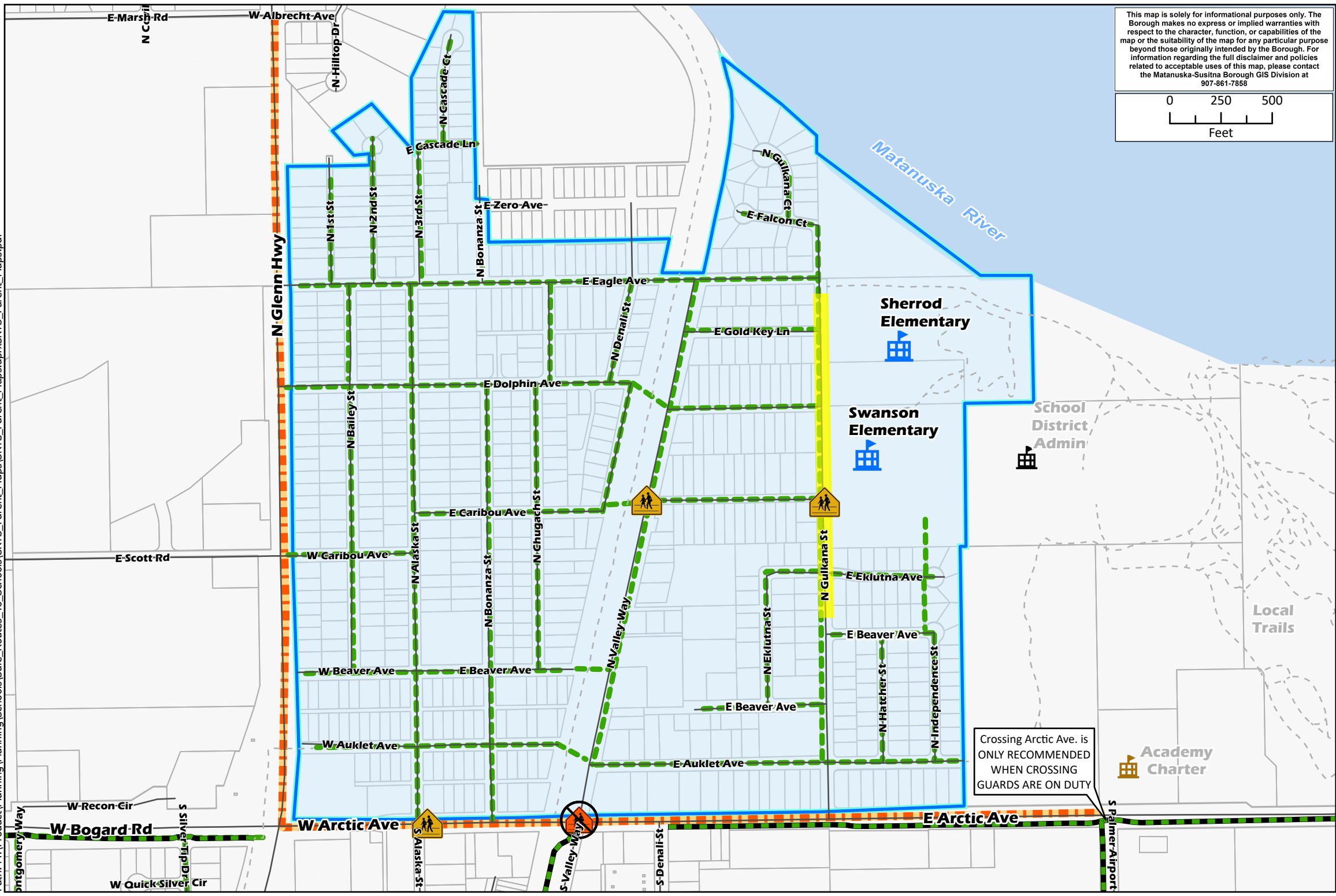
-- Sherrod & Swanson Elementary

Legend

- Elementary Schools
- Safer Street Crossing
- Crossings NOT Recommended
- Safer Walking Routes
- Barrier Road: Do NOT Cross Here
- School Zones (20 MPH)
- Current Walking Area



Map Produced by MSB GIS Division 8/5/2024



Crossing Arctic Ave. is ONLY RECOMMENDED WHEN CROSSING GUARDS ARE ON DUTY