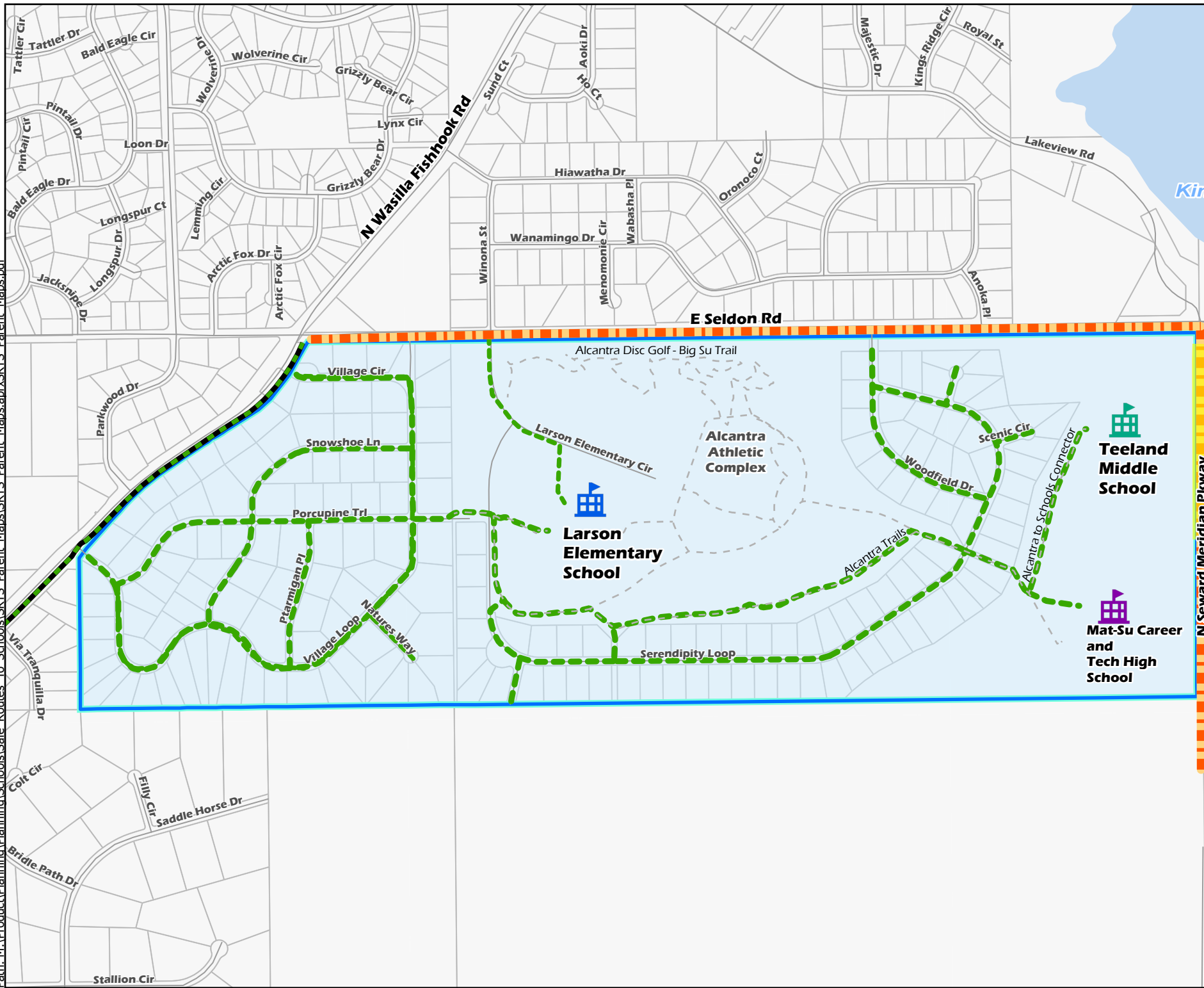



Path: M:\Product\Planning\Schools\Safe Routes To Schools\SRSTS Parent Maps\SRSTS Parent Maps.aprx\SRSTS Parent Maps.pdf



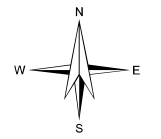
This map is solely for informational purposes only. The Borough makes no express or implied warranties with respect to the character, function, or capabilities of the map or the suitability of the map for any particular purpose beyond those originally intended by the Borough. For information regarding the full disclaimer and policies related to acceptable uses of this map, please contact the Matanuska-Susitna Borough GIS Division at 907-861-7858



Safe Routes to School (SRTS Plan 2024)

Legend

- Larson Elementary
- Teeland Middle School
- Mat-Su Career and Tech High School
- Safer Walking Route
- Separated Path
- Barrier Road: Do NOT Cross Here
- School Zones (20 MPH)
- Current Walking Area



Map Produced by MSB GIS Division 8/5/2024

Kings Lake

N Seward Meridian Pkwy

Fronteras Charter (K-12)

Mat-Su Day School

Larson Elementary School

Teeland Middle School

Mat-Su Career and Tech High School

Alcantra Athletic Complex

Blue Sapphire Ct, Jane Cir, Citrine Dr, Azurite Cir, Baylor Cir, Terrell Dr, Tambert Dr

E Bogard Rd, Merciful Cir

Tattler Cir, Bald Eagle Cir, Wolverine Cir, Grizzly Bear Cir, Lynx Cir, Surtel Ct, Aoki Ct, Majestic Dr, Kings Ridge Cir, Royal St, Lakeview Rd, Hiawatha Dr, Oronoco Ct, Winona St, Wanamingo Dr, Wabasha Pl, Memomnie Cir, Arctic Fox Dr, Arctic Fox Cir, Lemming Cir, Longspur Ct, Longspur Dr, Jacksnje Dr, Parkwood Dr, Village Cir, Snowshoe Ln, Porcupine Trl, Parmigan Pl, Village Loop, Natures Way, Serendipity Loop, Alcantra Trails, Scenic Cir, Woodfield Dr, Alcantra to School Connector