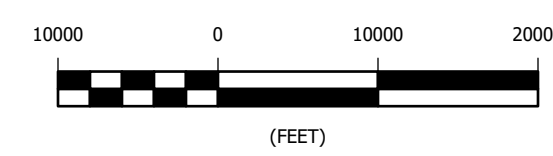
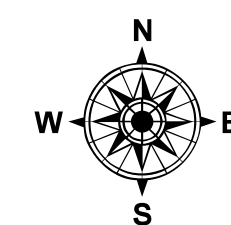




Matanuska - Susitna Borough

Legend

| | | | |
|--------|--------------------------------------|--|-------------------|
| | Section Grid | | Easements |
| | City Boundary | | MSB Right-of-Way |
| | Subdivision Boundary | | MSB Travelled Way |
| | ParcelType | | Railroad |
| | Subdivision Lot | | Right-of-Way ESMT |
| | Tax Parcel | | Section Line ESMT |
| | Mineral Survey | | Waterbody |
| | Multi Unit | | Stream |
| | Surveyed | | |
| | Utility | | |
| | Agency | | |
| | Building Only | | |
| | Other | | |
| | US Survey | | |
| | Government Lot Line | | |
| | Mileposts | | |
| 7 | Subdivision or Government Lot Number | | |
| (1 | Subdivision Block Number | | |
| SUBD | Subdivision Name | | |
| (####) | Subdivision Number | | |
| A15 | Tax Parcel Number | | |
| 7 | Section Number | | |
| N/C | Non-Conforming Parcel | | |



Source: This map was compiled using a variety of sources including, but not limited to, Recorded Subdivision Plats, U.S. Surveys, Alaska State Land Surveys, Bureau of Land Management Survey Plats, Alaska DOT Right of Way Plats, Public Use Easements, Deeds, and other recorded documents. This map is solely an index of property records and is not intended to be used in lieu of the recorded documents or a survey prepared by a Registered Land Surveyor. All information on this map is subject to field verification.

Projection: Data is modeled in State Plane Coordinate Feet, Alaska Zone 4, using North American Datum of 1983.

Matanuska-Susitna Borough
Information Technology Dept.
Geographic Information System
350 E. Dahlia Avenue
Palmer, Alaska 99645
Phone: (907) 861-7858
E-Mail: Service.Desk@matsugov.us

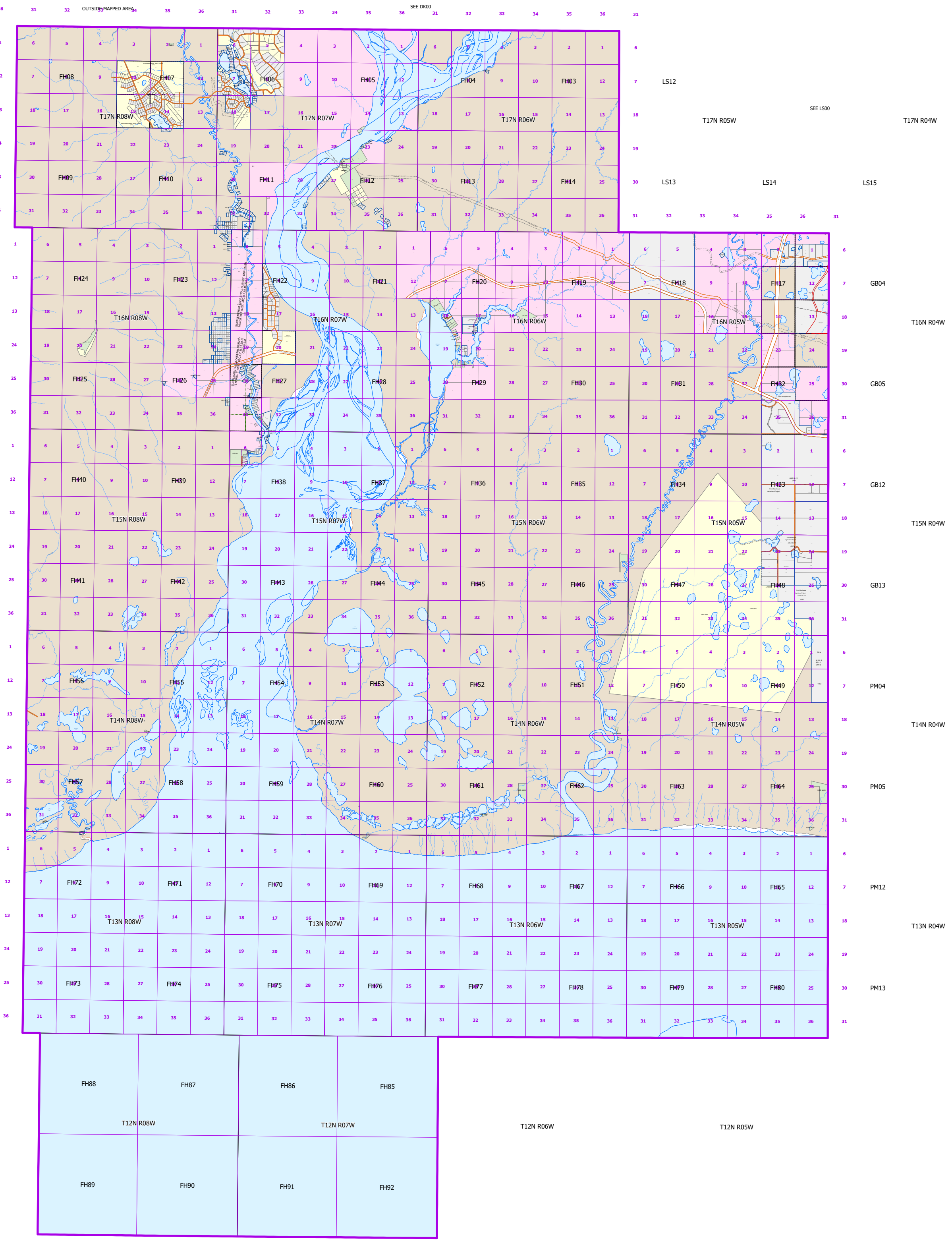
This map was created by the Matanuska-Susitna Borough ("Borough") with the intent of using the map for local government related activities, and not necessarily with the intent of the use of the map recipient ("Recipient") in mind. By nature, maps are a graphical representation of the real-world conditions, with issues of accuracy, resolution, and thematic display determined with the anticipated use of the map in mind. Although the Borough strives to maintain an accurate and precise inventory of maps in order to perform government-related tasks, this map may contain errors, may not be current, and may omit important information. This map is solely a representation of real-world conditions and is made available to the Recipient for informational purposes only. THE BOROUGH MAKES NO EXPRESSED OR IMPLIED WARRANTIES WITH RESPECT TO THE CHARACTER, FUNCTION OR CAPABILITIES OF THE MAP OR THE SUITABILITY OF THE MAP FOR ANY PARTICULAR PURPOSE BEYOND THOSE ORIGINALLY INTENDED BY THE BOROUGH. The Borough is not liable for any direct or indirect damages suffered related to the use of the map including, but not limited to, physical injury, death, property damage, economic loss, or other consequential damages suffered by the Recipient, or other, arising from any inadequacies of the map or the Recipient's use of the map. In no event will the Borough's liability to the recipient or anyone else exceed the fee paid for the map product.

© Matanuska-Susitna Borough 2019

PORTION OF FLAT HORN LAKE T. 14-17 N., R. 5-8 W., S.M.

Date : August 23, 2024

FH00



SEE T100
T17N R09W
TL23
BE01
T16N R09W
BE12
T15N R09W
BE13
T15N R09W
BE24
T14N R09W
BE25
T14N R09W
BE36
T13N R09W
BE37
T13N R09W
BE48
T12N R09W
BE49
T12N R09W
BE60

LS12
T17N R05W
LS13
LS14
LS15
GB04
T16N R04W
GB05
T15N R04W
GB12
T14N R04W
GB13
PM04
T14N R04W
PM05
T13N R04W
PM12
T13N R04W
PM13

OUTSIDE MAPPED AREA